

## Effective Year 2025 *Proposed* Taxing District Boundary Change

**District:** GEORGETOWN

**County:** BEAR LAKE

**Type:** CITY

**ISTC Document Number:** 75

**ISTC Document Name:**

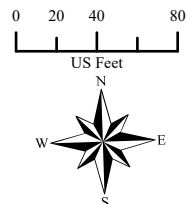
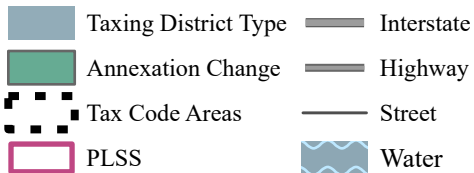
ord\_113

**Document Date:** 4/4/2024

### Tax Code Area Change(s):

**From:** 0030000

**To:** 0030000 (NO CHANGE)

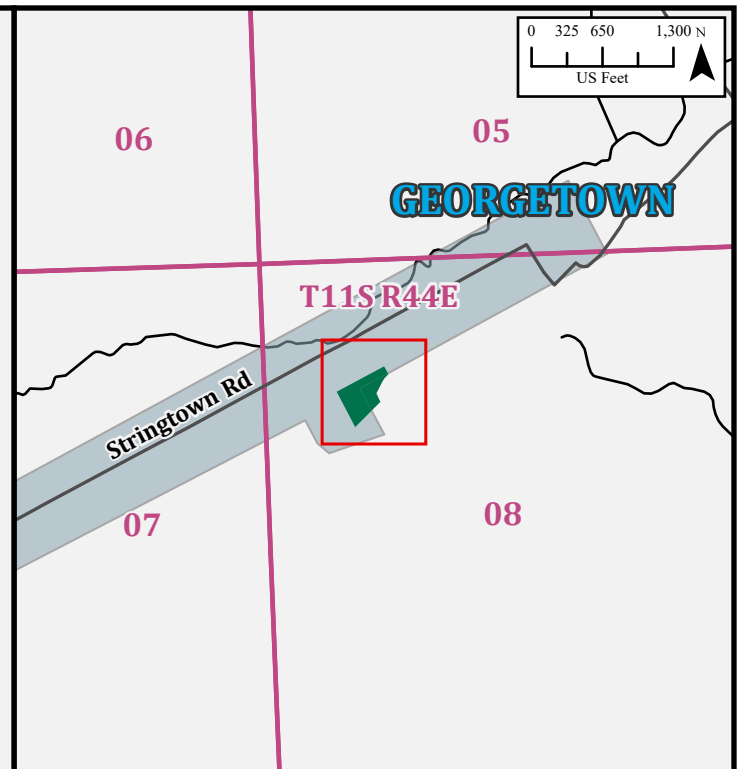
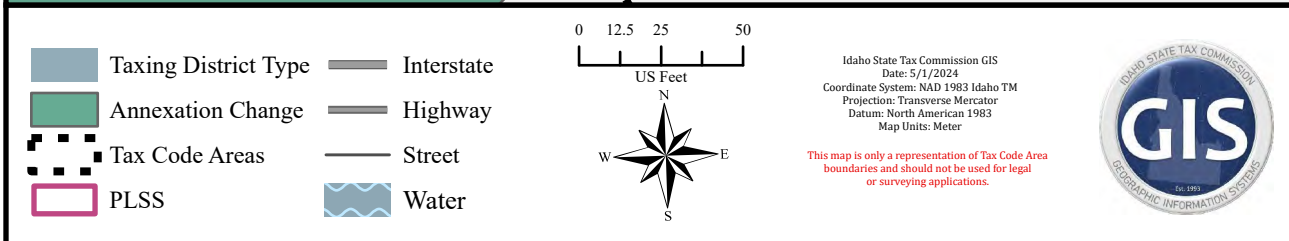
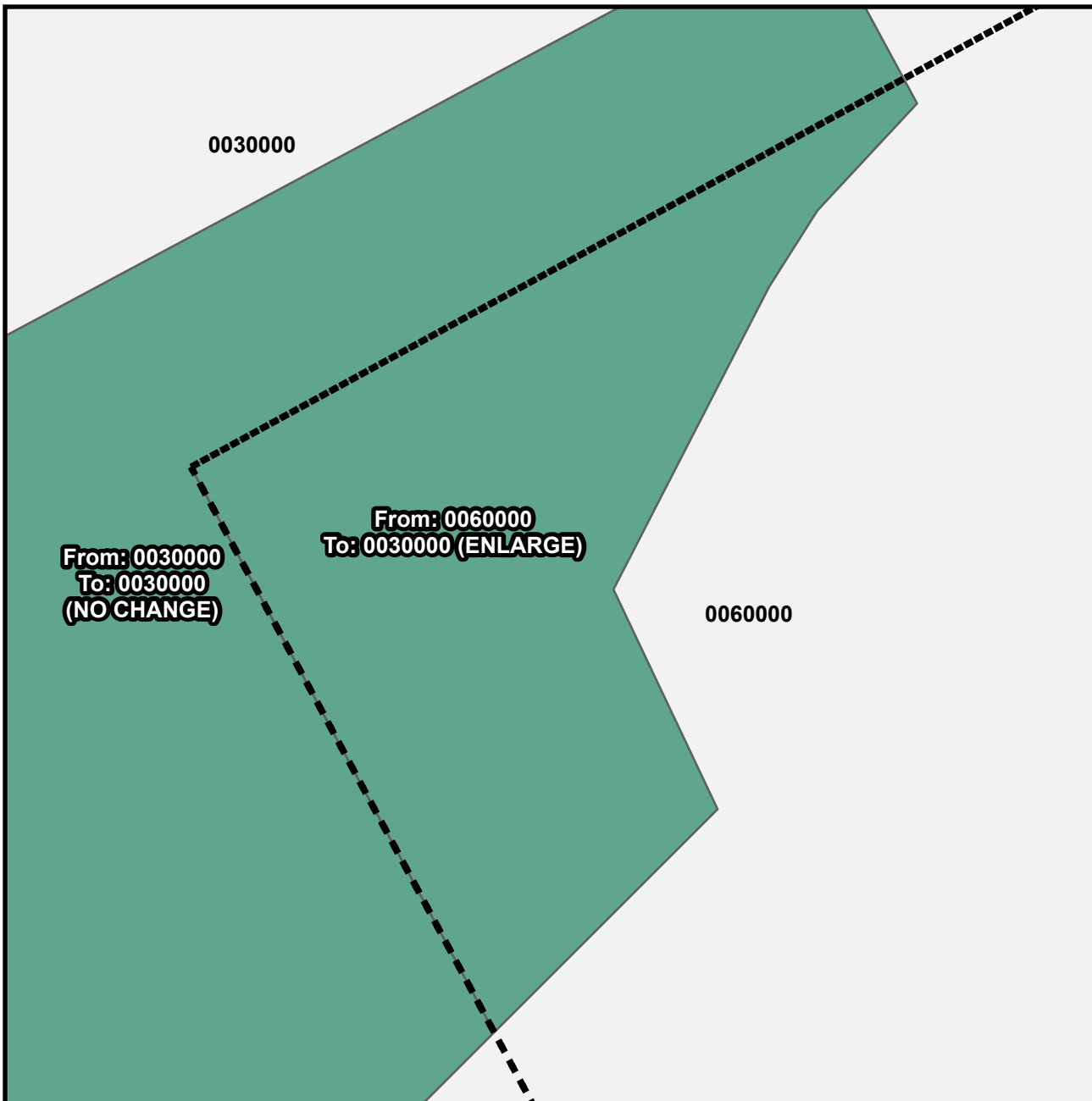


Idaho State Tax Commission GIS  
Date: 5/1/2024  
Coordinate System: NAD 1983 Idaho TM  
Projection: Transverse Mercator  
Datum: North American 1983  
Map Units: Meter

This map is only a representation of Tax Code Area boundaries and should not be used for legal or surveying applications.







## Effective Year 2025 *Proposed* Taxing District Boundary Change

**District:** GEORGETOWN  
**County:** BEAR LAKE  
**Type:** CITY  
**ISTC Document Number:** 75  
**ISTC Document Name:**  
 ord\_113  
**Document Date:** 4/4/2024

### Tax Code Area Change(s):

**From:** 0060000  
**To:** 0030000 (ENLARGE)