








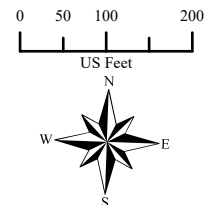
Effective Year 2025 Proposed
Taxing District Boundary Change

District: PAYETTE
County: PAYETTE
Type: CITY
ISTC Document Number: 72
ISTC Document Name:
 ord_1553
Document Date: 4/16/2024

Tax Code Area Change(s):

From: 0110000
To: 0010000 (ENLARGE)

-  Taxing District Type
-  Tax Code Areas
-  PLSS
-  Interstate
-  Highway
-  Street
-  Water



Idaho State Tax Commission GIS
 Date: 4/30/2024
 Coordinate System: NAD 1983 Idaho TM
 Projection: Transverse Mercator
 Datum: North American 1983
 Map Units: Meter

This map is only a representation of Tax Code Area boundaries and should not be used for legal or surveying applications.

