


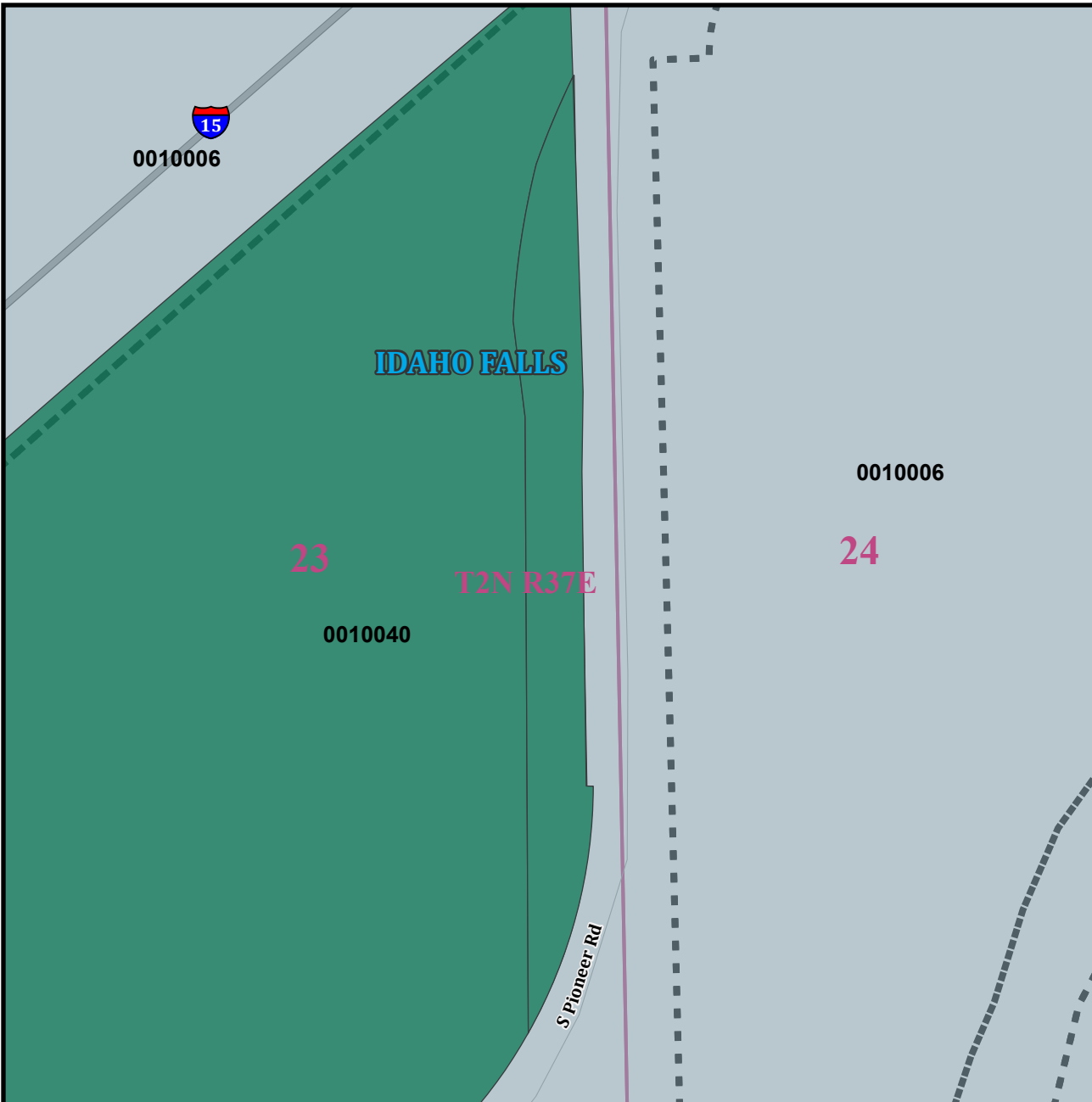
**Effective Year 2025 Proposed**  
**Taxing District Boundary Change**

**District:** IDAHO FALLS  
**County:** BONNEVILLE  
**Type:** CITY  
**ISTC Document Number:** 68  
**ISTC Document Name:** ord\_3567  
**Document Date:** 4/11/2024

**Tax Code Area Change(s):**

**From:** 1780000  
**To:** 0010040 (ENLARGE)

|                      |         |  |  |   |  |
|----------------------|---------|--|--|---|--|
| Taxing District Type | Highway |  |  | Idaho State Tax Commission GIS<br>Date: 4/29/2024<br>Coordinate System: NAD 1983 Idaho TM<br>Projection: Transverse Mercator<br>Datum: North American 1983<br>Map Units: Meter<br>This map is only a representation of Tax Code Area boundaries and should not be used for legal or surveying applications. |  |
| Tax Code Areas       | Street  |  |  |   |  |
| PLSS                 | Water   |  |  |   |  |
| Interstate           |         |  |  |   |  |




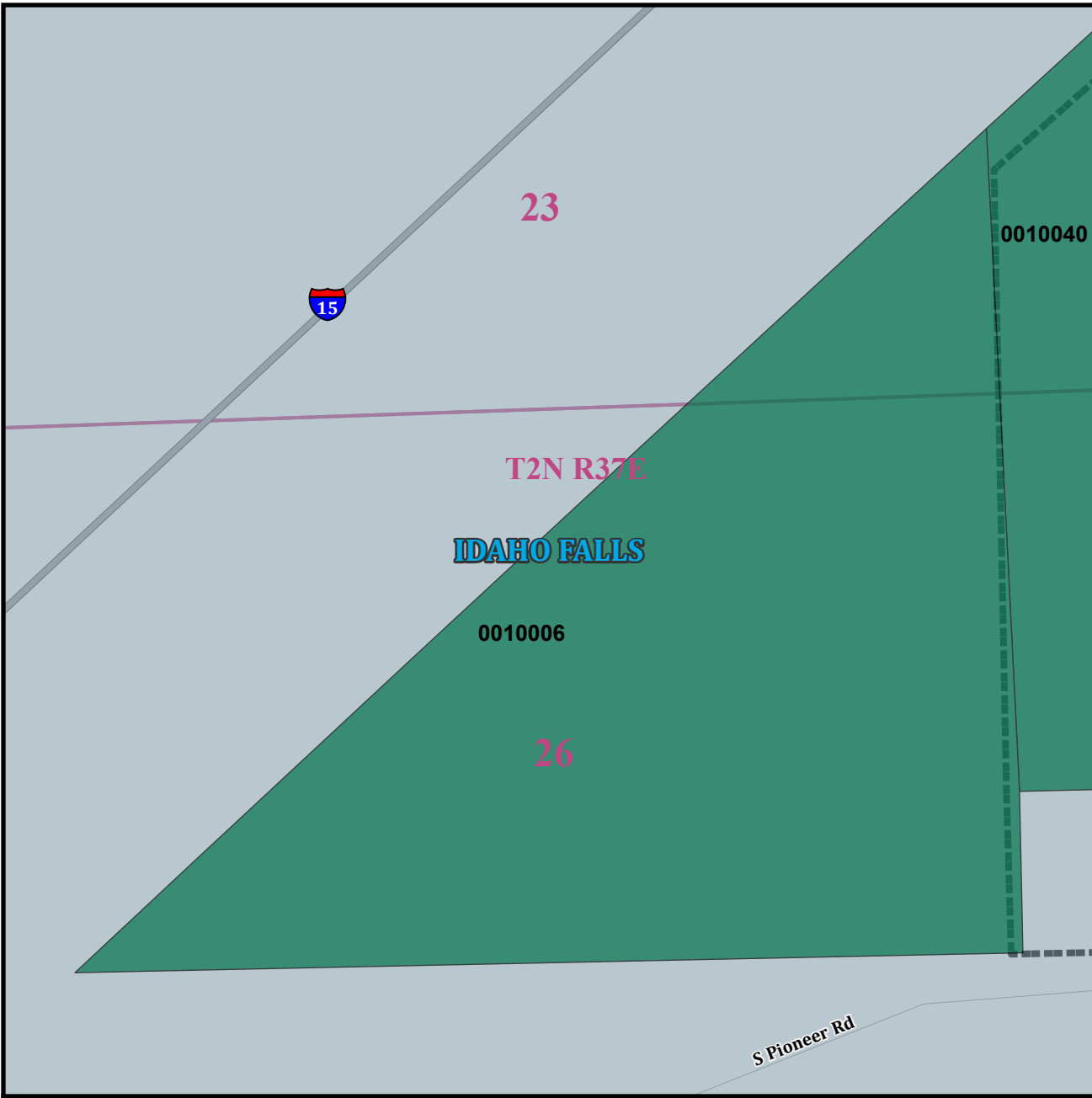
**Effective Year 2025 Proposed  
Taxing District Boundary Change**

**District:** IDAHO FALLS  
**County:** BONNEVILLE  
**Type:** CITY  
**ISTC Document Number:** 68  
**ISTC Document Name:**  
 ord\_3567  
**Document Date:** 4/11/2024

**Tax Code Area Change(s):**

**From:** 0010040  
**To:** 0010040 (NO CHANGE)

|                      |         |      |  |  |
|----------------------|---------|------|--|--|
| Taxing District Type | Highway | <br> | Idaho State Tax Commission GIS<br>Date: 4/29/2024<br>Coordinate System: NAD 1983 Idaho TM<br>Projection: Transverse Mercator<br>Datum: North American 1983<br>Map Units: Meter<br><br><i>This map is only a representation of Tax Code Area boundaries and should not be used for legal or surveying applications.</i> |  |
| Tax Code Areas       | Street  |      |  |  |
| PLSS                 | Water   |      |  |  |
| Interstate           |         |      |  |  |



**Effective Year 2025 Proposed**  
**Taxing District Boundary Change**

**District:** IDAHO CITY  
**County:** BONNEVILLE  
**Type:** CITY  
**ISTC Document Number:** 68  
**ISTC Document Name:**  
 ord\_3567  
**Document Date:** 4/11/2024

**Tax Code Area Change(s):**

**From:** 0100000  
**To:** 0010006 (ENLARGE)

|                      |         |  |   |  |
|----------------------|---------|--|---|--|
| Taxing District Type | Highway | <br>   | <small>Idaho State Tax Commission GIS<br/>         Date: 4/29/2024<br/>         Coordinate System: NAD 1983 Idaho TM<br/>         Projection: Transverse Mercator<br/>         Datum: North American 1983<br/>         Map Units: Meter</small> |  |
| Tax Code Areas       | Street  |  |   |  |
| PLSS                 | Water   | <small>This map is only a representation of Tax Code Area boundaries and should not be used for legal or surveying applications.</small> |   |  |
| Interstate           |         |  |   |  |