

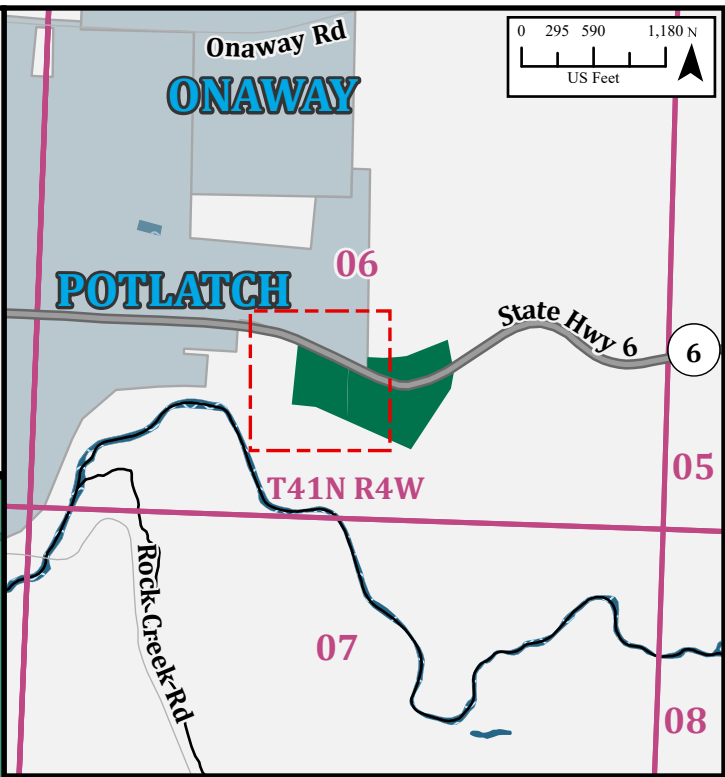
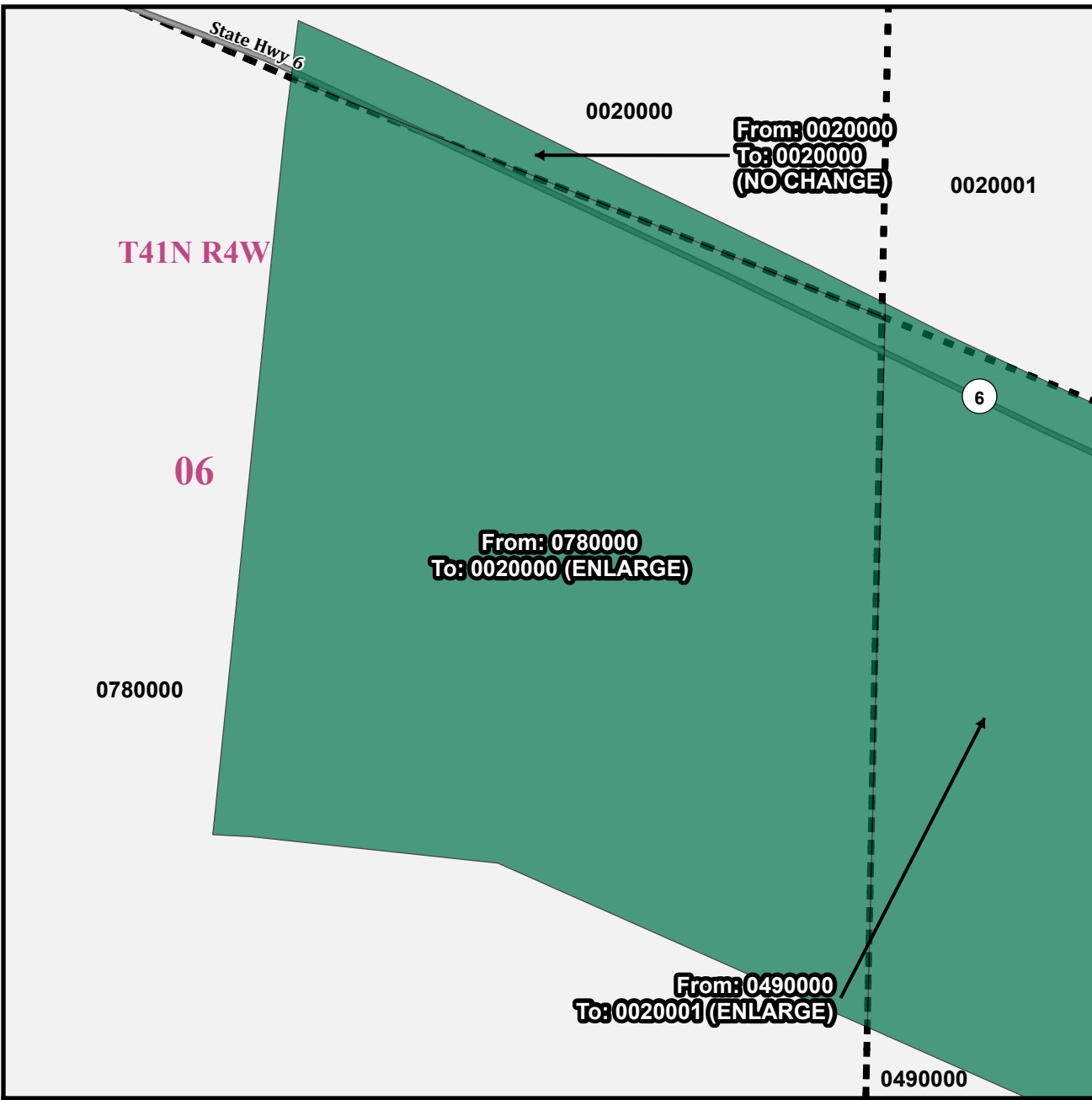
Effective Year 2025 Proposed
Taxing District Boundary Change

District: POTLATCH
County: LATAH
Type: CITY
ISTC Document Number: 59
ISTC Document Name:
 ord_528
Document Date: 3/25/2024

Tax Code Area Change(s):

From: 0490000
To: 0020001 (ENLARGE)

Taxing District Type	Highway		
Tax Code Areas	Street		
PLSS	Water	Idaho State Tax Commission GIS Date: 4/17/2024 Coordinate System: NAD 1983 Idaho TM Projection: Transverse Mercator Datum: North American 1983 Map Units: Meter	
Interstate			



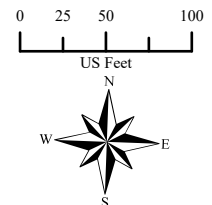
Effective Year 2025 Proposed
Taxing District Boundary Change

District: POTLATCH
County: LATAH
Type: CITY
ISTC Document Number: 59
ISTC Document Name:
 ord_528
Document Date: 3/25/2024

Tax Code Area Change(s):

From: 0780000
To: 0020000 (ENLARGE)

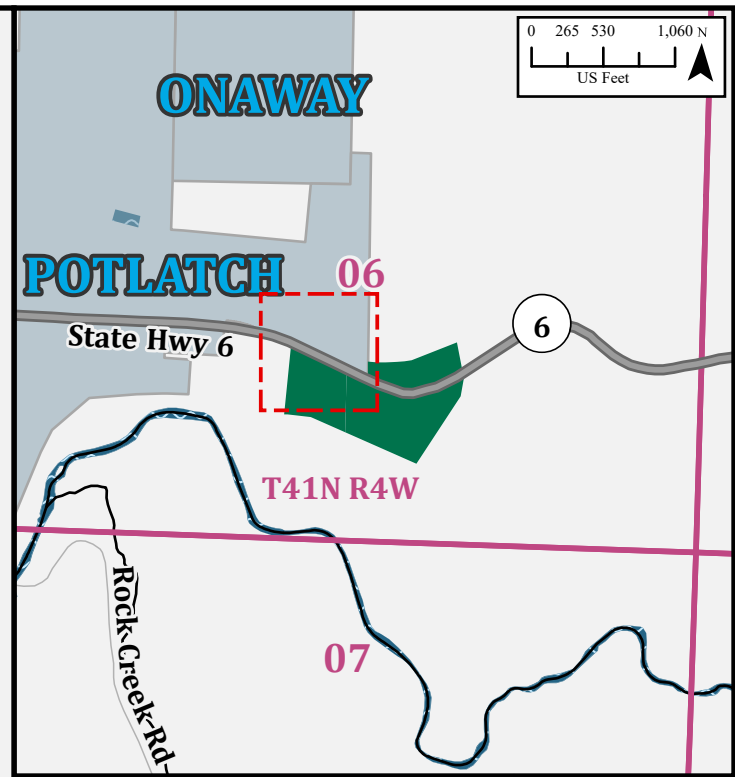
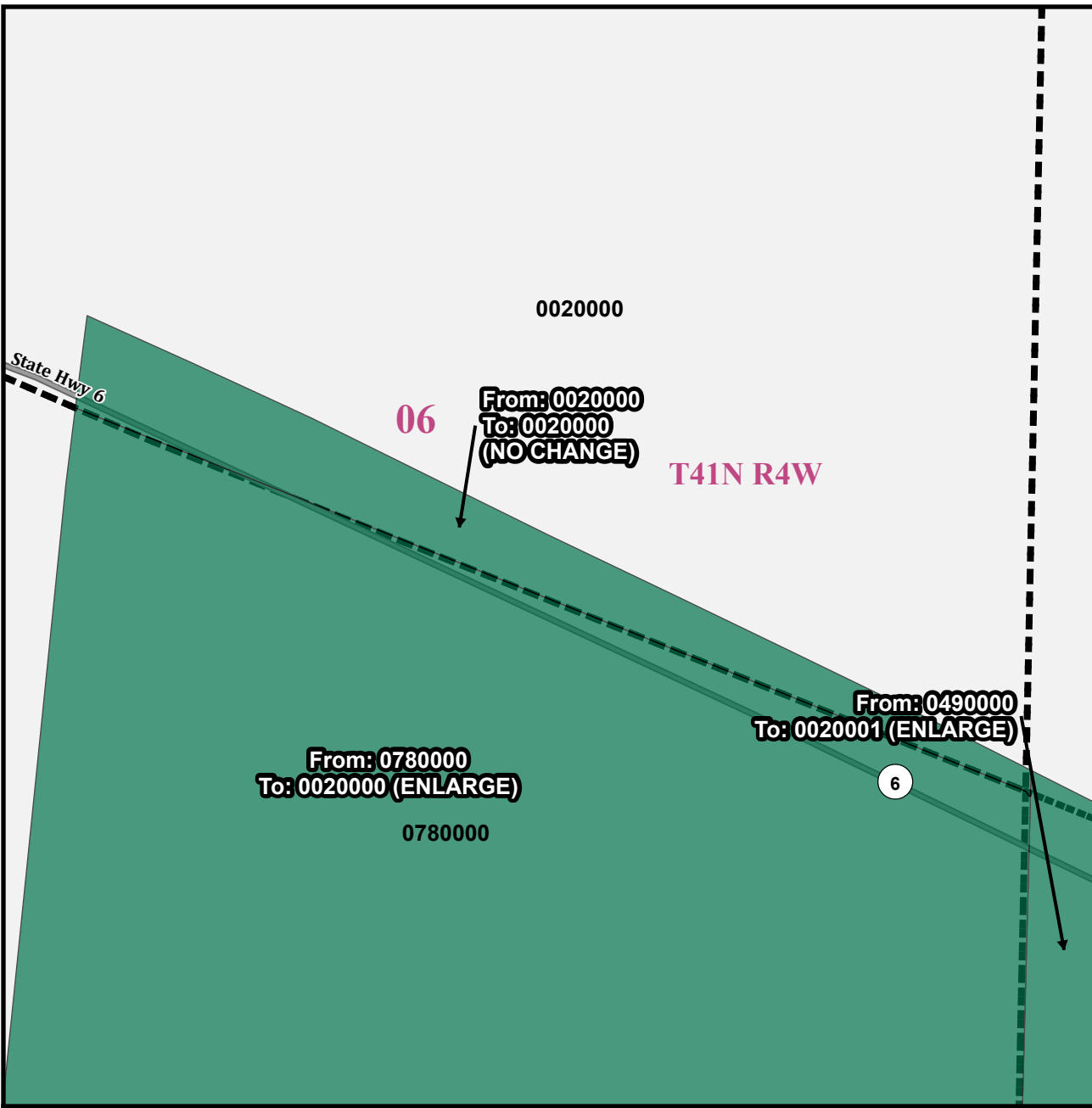
- Taxing District Type
- Tax Code Areas
- PLSS
- Interstate
- Highway
- Street
- Water



Idaho State Tax Commission GIS
 Date: 4/17/2024
 Coordinate System: NAD 1983 Idaho TM
 Projection: Transverse Mercator
 Datum: North American 1983
 Map Units: Meter

This map is only a representation of Tax Code Area boundaries and should not be used for legal or surveying applications.





Effective Year 2025 *Proposed*
Taxing District Boundary Change

District: POTLATCH
County: LATAH
Type: CITY
ISTC Document Number: 59
ISTC Document Name:
 ord_528
Document Date: 3/25/2024

Tax Code Area Change(s):

From: 0020000
To: 0020000 (NO CHANGE)

Taxing District Type	Highway	 	Idaho State Tax Commission GIS Date: 4/17/2024 Coordinate System: NAD 1983 Idaho TM Projection: Transverse Mercator Datum: North American 1983 Map Units: Meter <i>This map is only a representation of Tax Code Area boundaries and should not be used for legal or surveying applications.</i>	
Tax Code Areas	Street			
PLSS	Water			
Interstate				