

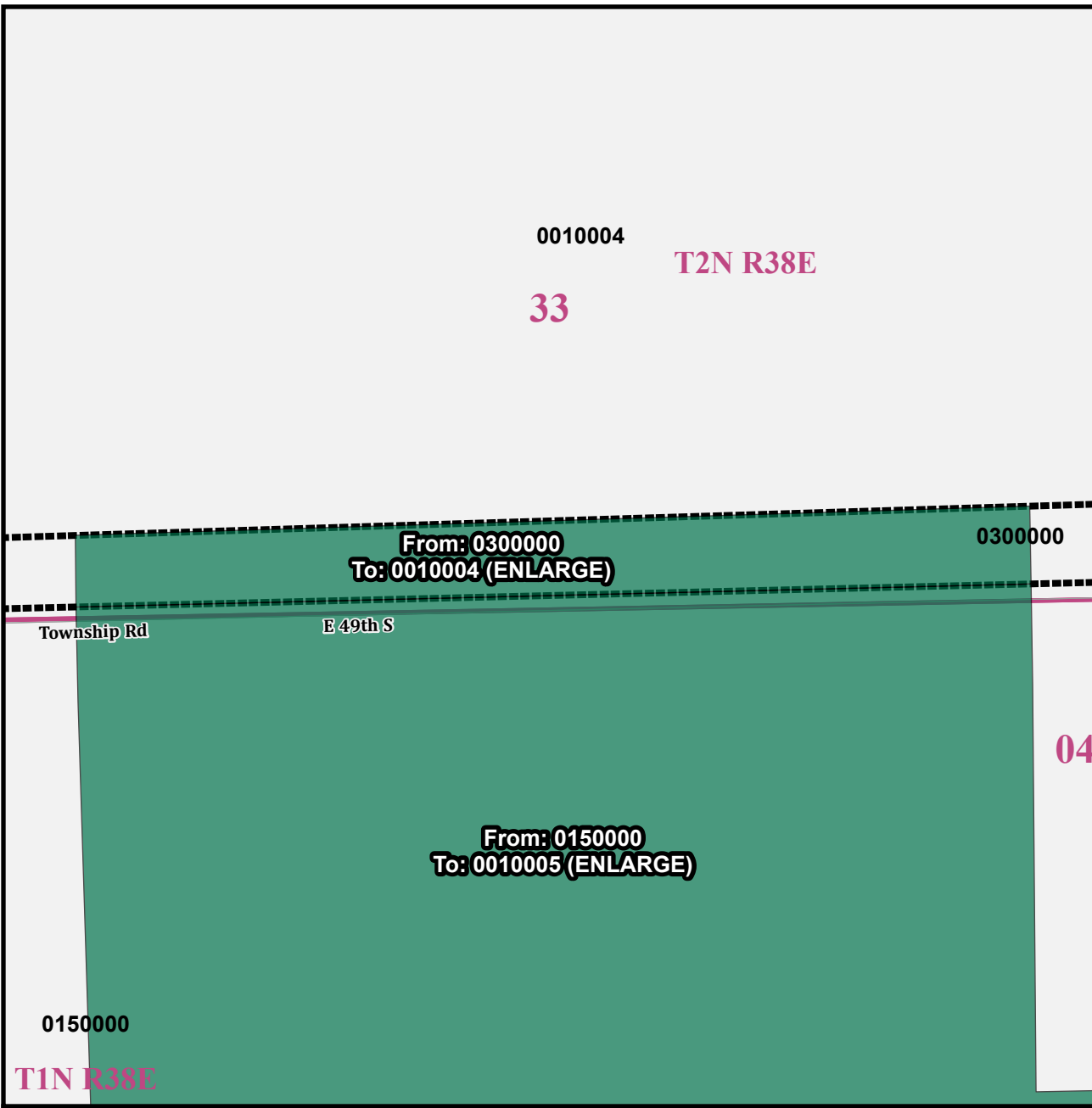
Effective Year 2025 Proposed
Taxing District Boundary Change








District: IDAHO FALLS
County: BONNEVILLE
Type: CITY
ISTC Document Number: 40
ISTC Document Name: ord_3563
Document Date: 3/14/2024

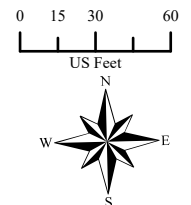
Tax Code Area Change(s):

From: 0150000
To: 0010005 (ENLARGE)

Taxing District Type	Highway	 	Idaho State Tax Commission GIS Date: 4/4/2024 Coordinate System: NAD 1983 Idaho TM Projection: Transverse Mercator Datum: North American 1983 Map Units: Meter	
Tax Code Areas	Street			
PLS	Water	This map is only a representation of Tax Code Area boundaries and should not be used for legal or surveying applications.		
Interstate				

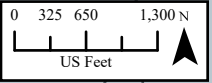
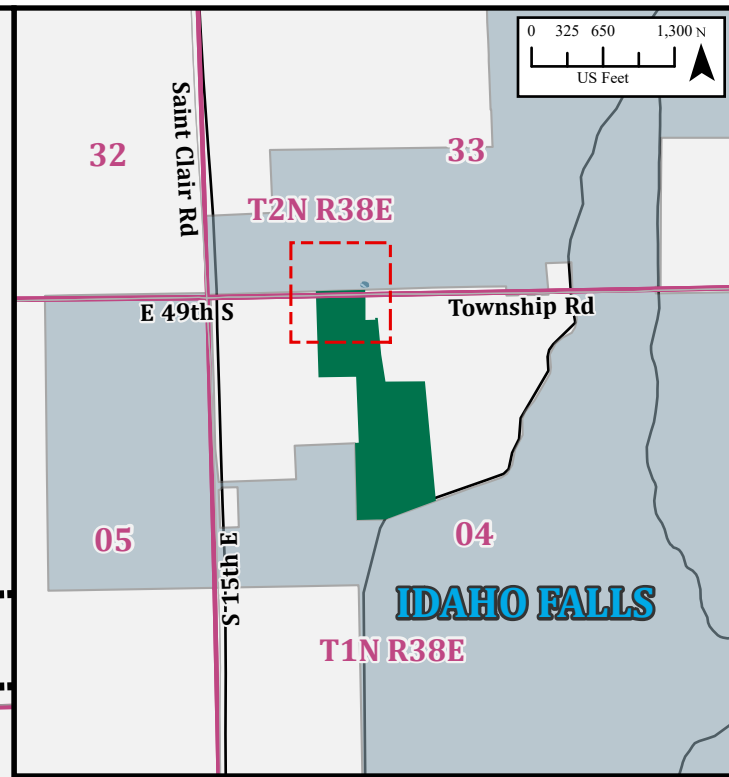


-  Taxing District Type
-  Tax Code Areas
-  PLSS
-  Interstate
-  Highway
-  Street
-  Water



Idaho State Tax Commission GIS
 Date: 4/4/2024
 Coordinate System: NAD 1983 Idaho TM
 Projection: Transverse Mercator
 Datum: North American 1983
 Map Units: Meter

This map is only a representation of Tax Code Area boundaries and should not be used for legal or surveying applications.



Effective Year 2025 *Proposed* Taxing District Boundary Change

District: IDAHO FALLS
County: BONNEVILLE
Type: CITY
ISTC Document Number: 40
ISTC Document Name:
 ord_3563
Document Date: 3/14/2024

Tax Code Area Change(s):

From: 0300000
To: 0010004 (ENLARGE)