








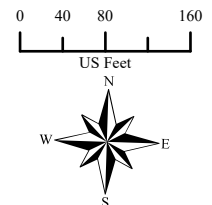
**Effective Year 2025 Proposed
Taxing District Boundary Change**

District:
County: CANYON
Type: CITY
ISTC Document Number: 38
ISTC Document Name:
 ord_3480
Document Date: 3/5/2024

Tax Code Area Change(s):

From: 0200000
To: 0010000

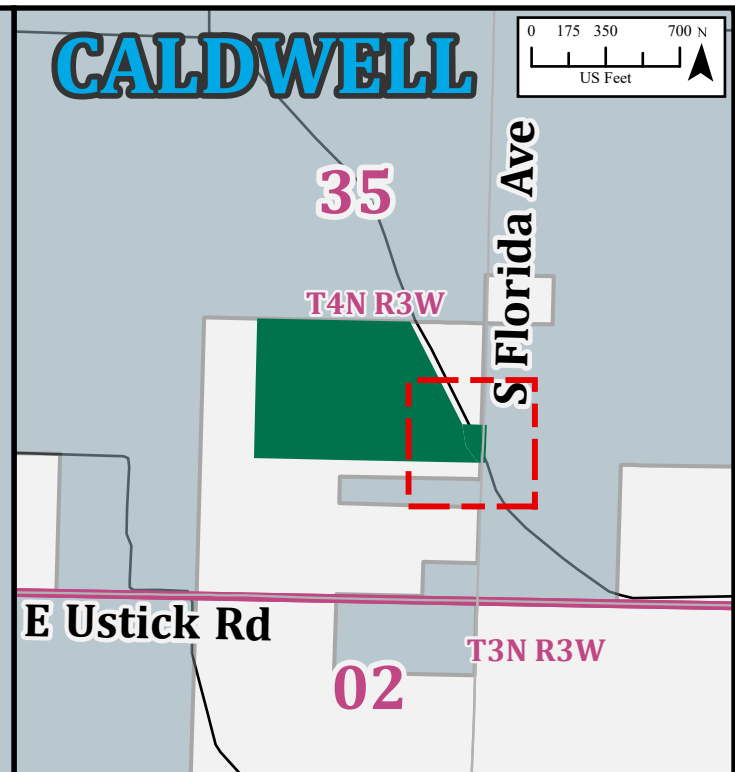
-  Taxing District Type
-  Tax Code Areas
-  PLSS
-  Interstate
-  Highway
-  Street
-  Water



Idaho State Tax Commission GIS
 Date: 4/3/2024
 Coordinate System: NAD 1983 Idaho TM
 Projection: Transverse Mercator
 Datum: North American 1983
 Map Units: Meter

This map is only a representation of Tax Code Area boundaries and should not be used for legal or surveying applications.





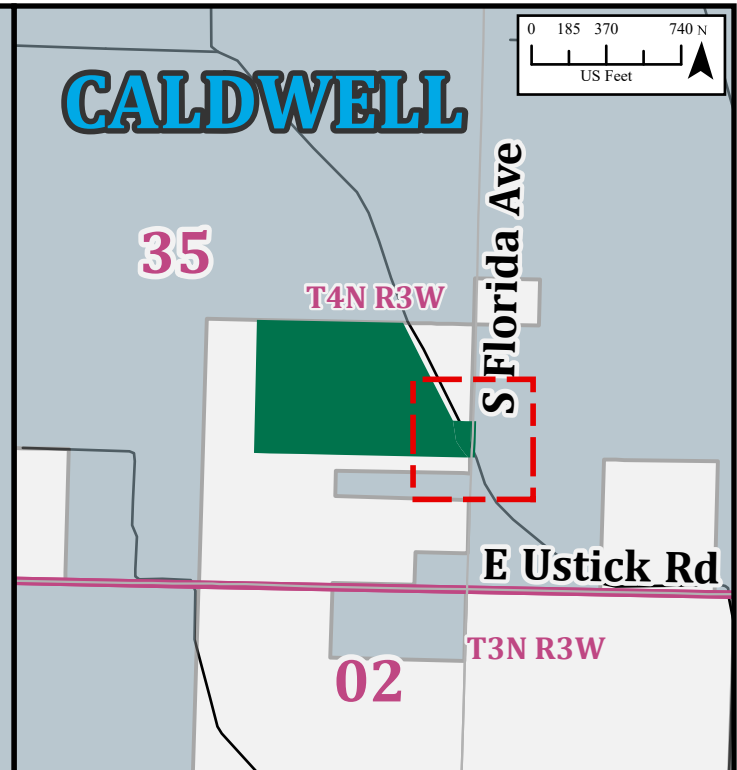
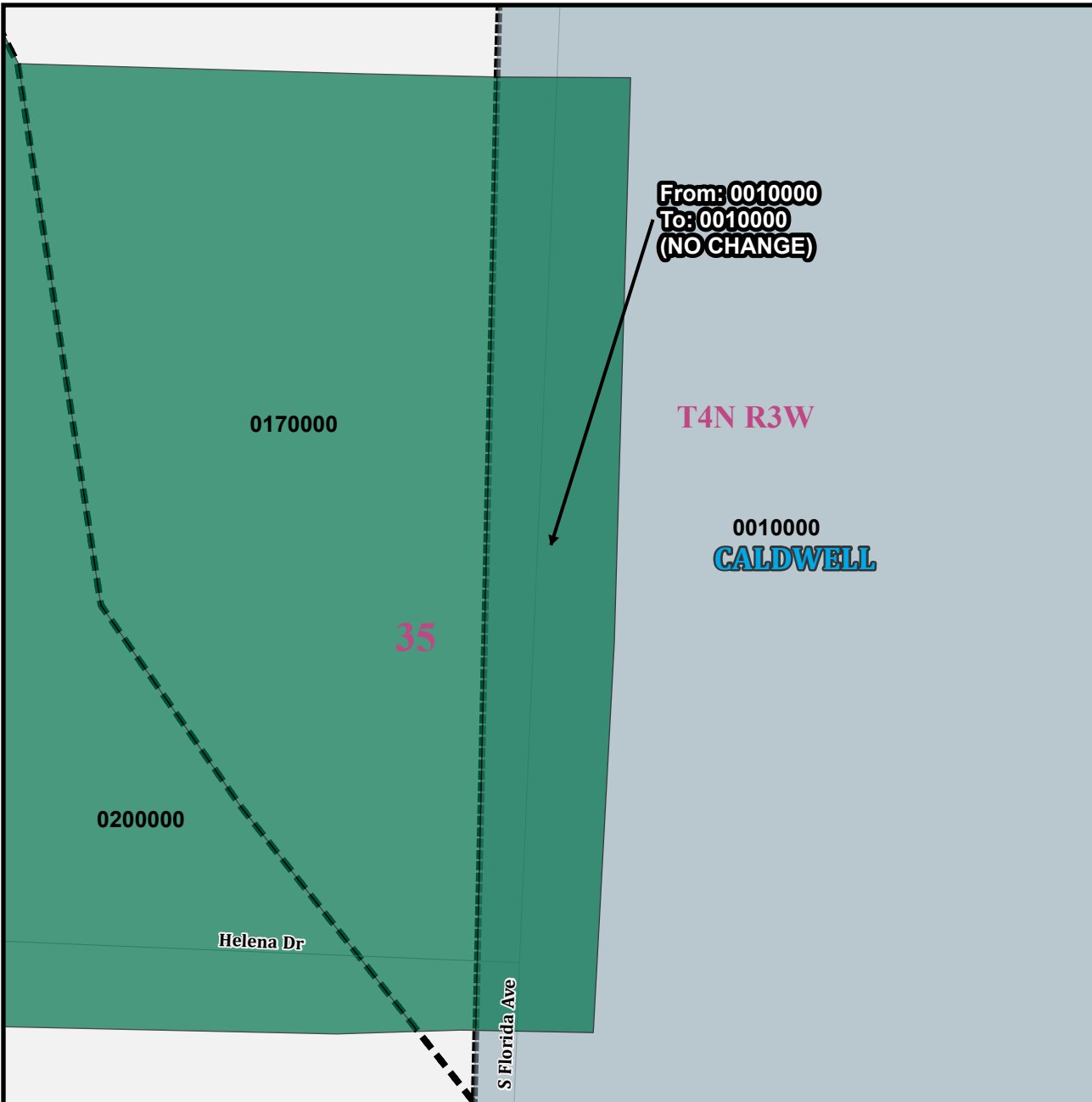
Effective Year 2025 Proposed
Taxing District Boundary Change

District: CALDWELL
County: CANYON
Type: CITY
ISTC Document Number: 38
ISTC Document Name:
 ord_3480
Document Date: 3/5/2024

Tax Code Area Change(s):

From: 0170000
To: 0010000

Taxing District Type	Highway	 	<small>Idaho State Tax Commission GIS Date: 4/3/2024 Coordinate System: NAD 1983 Idaho TM Projection: Transverse Mercator Datum: North American 1983 Map Units: Meter</small>	
Tax Code Areas	Street			
PLSS	Water	<small>This map is only a representation of Tax Code Area boundaries and should not be used for legal or surveying applications.</small>		
Interstate				



**Effective Year 2025 Proposed
Taxing District Boundary Change**

District: CALDWELL
County: CANYON
Type: CITY
ISTC Document Number: 38
ISTC Document Name:
 ord_3480
Document Date: 3/5/2024

Tax Code Area Change(s):

From: 0010000
To: 0010000 (NO CHANGE)

Taxing District Type	Highway	
Tax Code Areas	Street	
PLSS	Water	<p>Idaho State Tax Commission GIS Date: 4/3/2024 Coordinate System: NAD 1983 Idaho TM Projection: Transverse Mercator Datum: North American 1983 Map Units: Meter</p> <p><small>This map is only a representation of Tax Code Area boundaries and should not be used for legal or surveying applications.</small></p>
Interstate		