

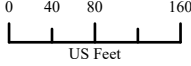
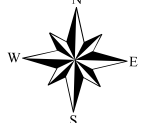








**Effective Year 2025 Proposed
Taxing District Boundary Change**

District: COTTONWOOD
County: IDAHO
Type: CITY
ISTC Document Number: 23
ISTC Document Name:
 ord_263
Document Date: 3/11/2024

Tax Code Area Change(s):

From: 0410000
To: 0020000 (ENLARGE)

 Taxing District Type	 Highway	 	Idaho State Tax Commission GIS Date: 4/1/2024 Coordinate System: NAD 1983 Idaho TM Projection: Transverse Mercator Datum: North American 1983 Map Units: Meter <small>This map is only a representation of Tax Code Area boundaries and should not be used for legal or surveying applications.</small>	
 Tax Code Areas	 Street			
 PLSS	 Water			
 Interstate				