








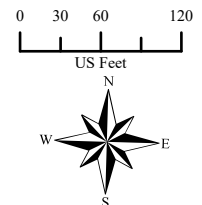
**Effective Year 2025 Proposed**  
**Taxing District Boundary Change**

**District:** KUNA  
**County:** ADA  
**Type:** CITY  
**ISTC Document Number:** 21  
**ISTC Document Name:**  
 ord\_2024\_02  
**Document Date:** 2/20/2024

**Tax Code Area Change(s):**

**From:** 2400000  
**To:** 0040003 (ENLARGE)

-  Taxing District Type
-  Tax Code Areas
-  PLSS
-  Interstate
-  Highway
-  Street
-  Water



Idaho State Tax Commission GIS  
 Date: 3/29/2024  
 Coordinate System: NAD 1983 Idaho TM  
 Projection: Transverse Mercator  
 Datum: North American 1983  
 Map Units: Meter

This map is only a representation of Tax Code Area boundaries and should not be used for legal or surveying applications.

