

Effective Year 2025 Proposed
Taxing District Boundary Change

District: SOUTH FORK CDA RIVER SWR
County: SHOSHONE
Type: SEWER
ISTC Document Number: 12
ISTC Document Name:
 ord_R24_01_16
Document Date: 1/16/2024

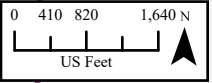
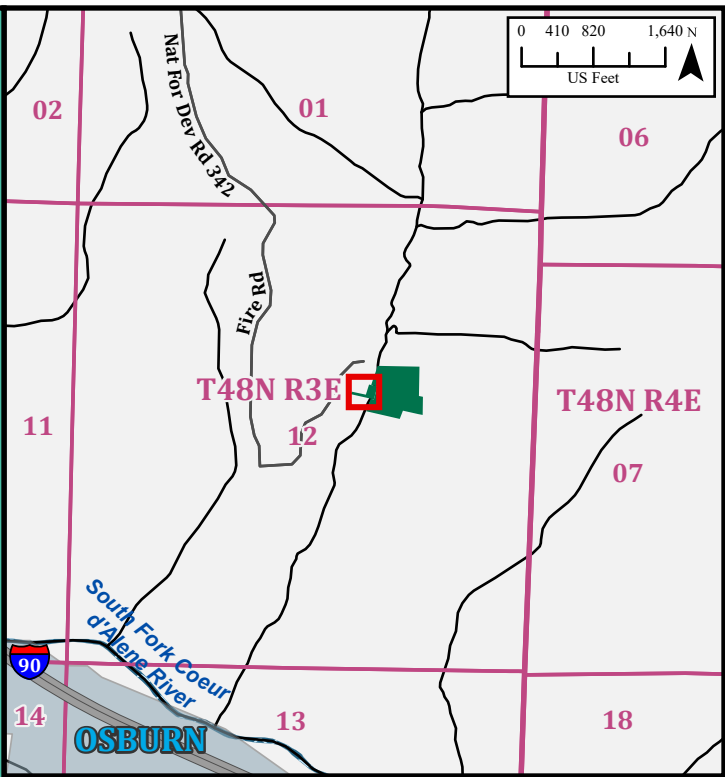
Tax Code Area Change(s):

From: 0740000
To: 2430000 (ENLARGE)

0 25 50 100
 US Feet

Idaho State Tax Commission GIS
 Date: 5/6/2024
 Coordinate System: NAD 1983 Idaho TM
 Projection: Transverse Mercator
 Datum: North American 1983
 Map Units: Meter

This map is only a representation of Tax Code Area boundaries and should not be used for legal or surveying applications.



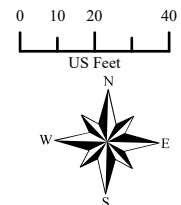
**Effective Year 2025 Proposed
Taxing District Boundary Change**

District: SOUTH FORK CDA RIVER SWR
County: SHOSHONE
Type: SEWER
ISTC Document Number: 12
ISTC Document Name:
 ord_R24_01_16
Document Date: 1/16/2024

Tax Code Area Change(s):

From: 2430000
To: 2430000 (NO CHANGE)

- Taxing District Type
- Tax Code Areas
- PLSS
- Interstate
- Highway
- Street
- Water



Idaho State Tax Commission GIS
 Date: 5/6/2024
 Coordinate System: NAD 1983 Idaho TM
 Projection: Transverse Mercator
 Datum: North American 1983
 Map Units: Meter

This map is only a representation of Tax Code Area boundaries and should not be used for legal or surveying applications.

